

Use the letters from the correct answers to complete the mystery words and debunk the myth of the Law's volcanic past.

A _____ is made by hot molten volcanic rock, squeezed into cracks in other rock. This is how the volcanic rock found its way to the Law – squeezed through layers of sandstone from a volcano 40 miles away, when layers of sandstone were stacked high above where Dundee is now. The molten rock cooled and hardened below the surface. Sandstone is softer than volcanic rock. The softer rock was removed over millions of years of rain and Ice Age glaciers to leave the Law shaped as it is today. So the Law is not a volcano or volcanic plug. Myth debunked.

Brought to you with the help of **Friends of Dundee Law.**

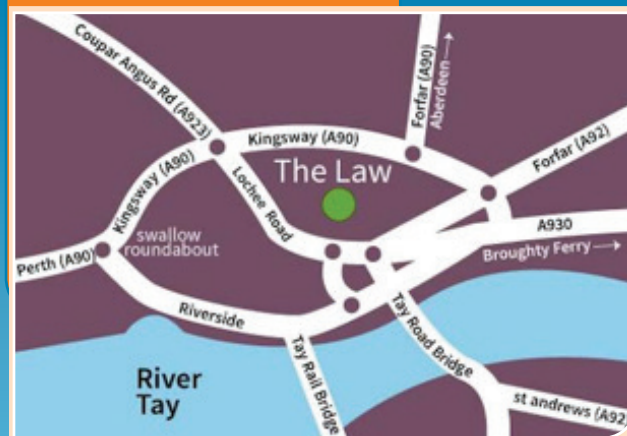
The Friends of Dundee Law is a community organisation that helps look after and promote Dundee's iconic hill.

Find us on Facebook

 <https://en-gb.facebook.com/friends-of-dundeelaw/>

The Dundee Law Heritage Project is part funded through the Heritage Lottery Fund.

How To Get There



On Foot – Dundee Law is within easy walking distance of the city centre. A Town to Top Trail has been signed from the City Square, taking 40 minutes.



By Bus – Local buses run a number of services whose routes pass near the Law. Buses such as numbers 4 and 202 stop close by. More information from dundeetravelinfo.com



Disabled Access – Cars can be driven to the summit where parking for disabled visitors is available. There is a radar key toilet at the lower car park. Paths of the Law are uneven, steep and have steps. More details at www.disabledgo.com

More Information

www.dundeelaw.info

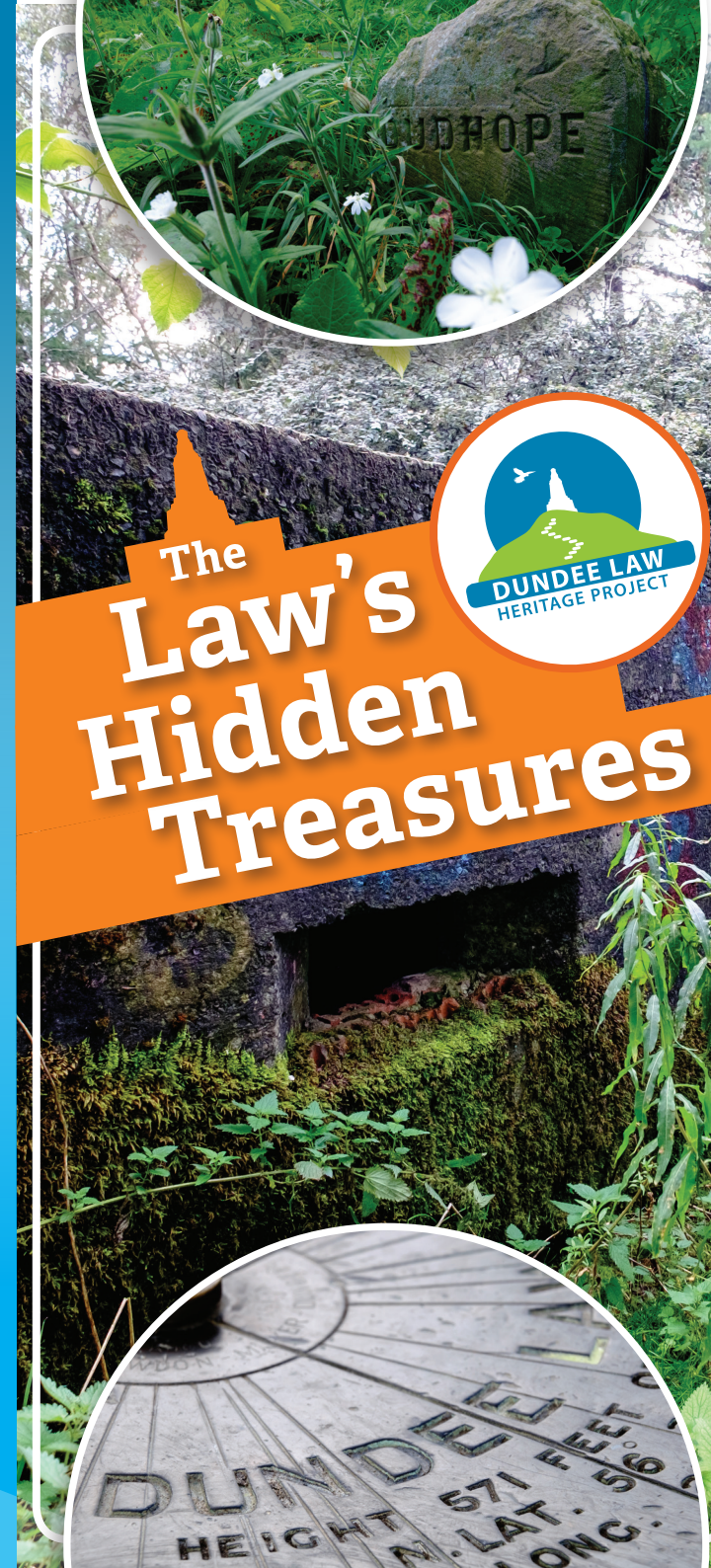
Dundee City Council, 3 City Square,
Dundee DD1 3BA

Tel 01382 433710

Supported by
 **The National Lottery**
through the Heritage Lottery Fund

 heritage
lottery fund

 **Dundee** CHANGING
FOR THE FUTURE



- 1 What would be most difficult to grow on the allotments of the Law?
L Broccoli M Mangoes N Leeks

- 2 Scots pine trees were planted here over 40 years ago. What do you call trees with needles and cones?
A Coniferous B Carnivorous C Cantankerous

- 3 What is the "pillbox"?
F Public convenience G War defence
H Modern art

- 4 This is an old boundary stone between two estates, inscribed on each side of the stone. The estates are:
K Dudhope & Lochee L Dudhope & Coldside
M Dudhope & Dundee

- 5 This is a modern art sculpture. What does it represent?
A Entrance to ancient fort B Dinosaur burial ground
C Ancient hunting horns

- 6 Money to build the Law public toilets came from:
S European Regional Development Fund
T Under the Lord Provost's mattress
U Heritage Lottery Fund

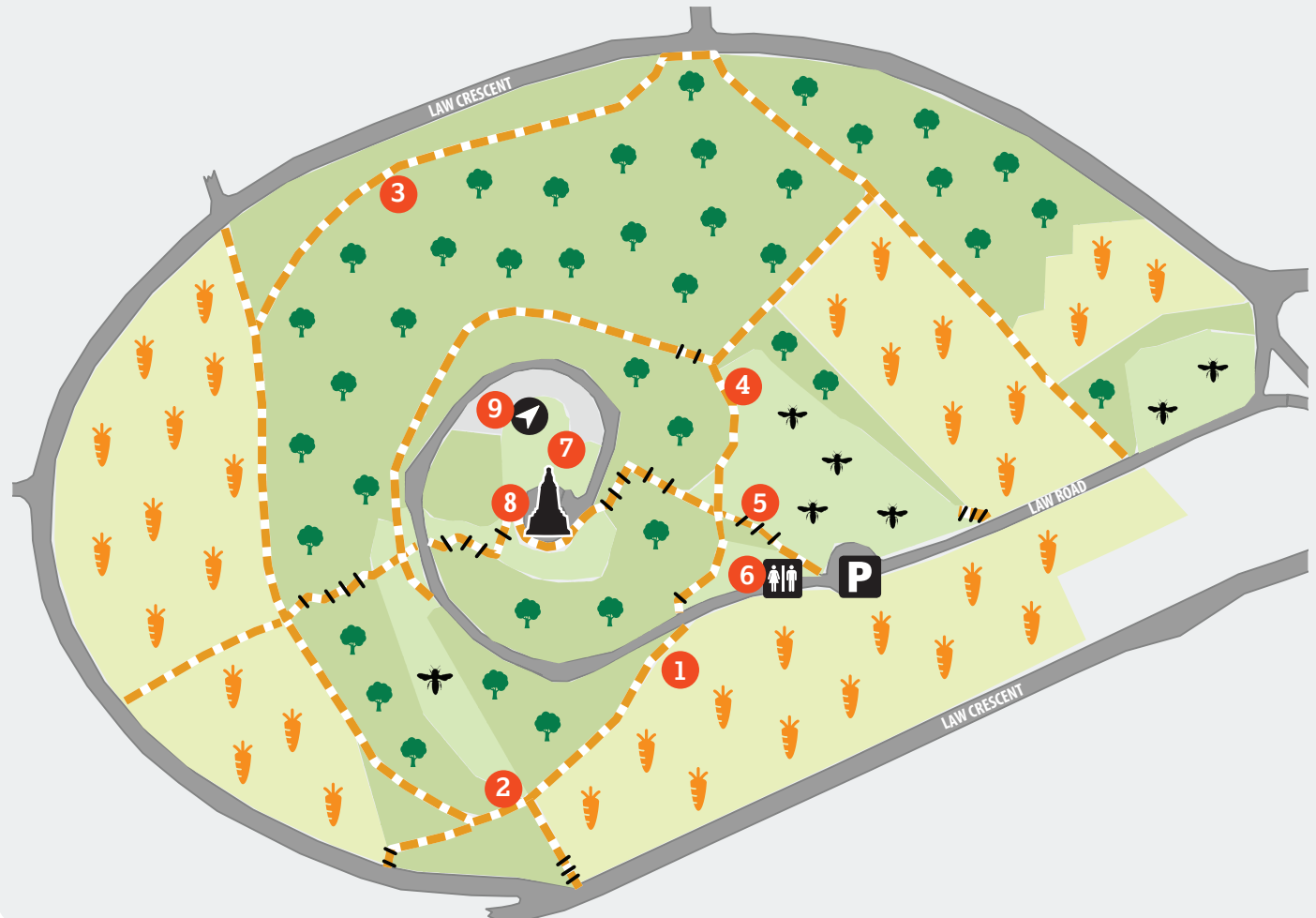
- 7 About 2000 years ago, the top of the Law was a hillfort. Finds include whale bone pieces and a stone cup-shaped lamp. Where is the best place in Dundee to see Iron Age finds?
G Verdant Works H Dundee Science Centre
I McManus Galleries

- 8 The Monument was built to commemorate more than 4000 people from Dundee who were killed in the First World War. When was it unveiled?
J 1689 K 1066 L 1925

- 9 The compass point. Look towards Cox's Stack, the impressive chimney to the North West. What is the name of the mountain 44 miles from the Law, behind Cox's Stack?
J Craigowl K Murray Mound L Schiehallion

The Law's Hidden Treasures

There's lots of Dundee Law to explore – all 11 hectares of it, from the heights of the summit to the woodlands on the slopes. Why not become an intrepid explorer by completing our quiz? Take a short walk around the Law finding the locations on the map and answering the questions. Use the letters from the correct answers at the bottom.



<input type="text"/>	<input type="text"/>	<input type="text"/>	<input type="text"/>	<input type="text"/>	<input type="text"/>	<input type="text"/>	<input type="text"/>	<input type="text"/>	<input type="text"/>
1	2	3	4	5	6	7	8	9	

MAP KEY: Woodland Allotments Meadows